

OSI License No.  
CYAL 50192220

216 500 N

216 400 N

216 300 N

CSI Map Series:  
1:5000  
4461  
REVISION DATE = 03-Mar-2017  
SURVEY DATE = 31-Jul-2000  
4462  
REVISION DATE = 03-Mar-2017  
SURVEY DATE = 30-Jun-2004  
4404  
REVISION DATE = 27-Mar-2015  
SURVEY DATE = 31-Jul-2000  
4403  
REVISION DATE = 30-Mar-2016  
SURVEY DATE = 31-Jul-2000  
1:2500  
4461-D  
REVISION DATE = 27-Mar-2015  
SURVEY DATE = 28-Apr-2004  
4462-A  
REVISION DATE = 27-Mar-2015  
SURVEY DATE = 07-Oct-2002  
4462-B  
REVISION DATE = 27-Mar-2015  
SURVEY DATE = 03-Oct-2002  
4462-D  
REVISION DATE = 27-Mar-2015  
SURVEY DATE = 01-Feb-1998  
ITM Centre Point Co-ordinate:  
X,Y = 628040,671915

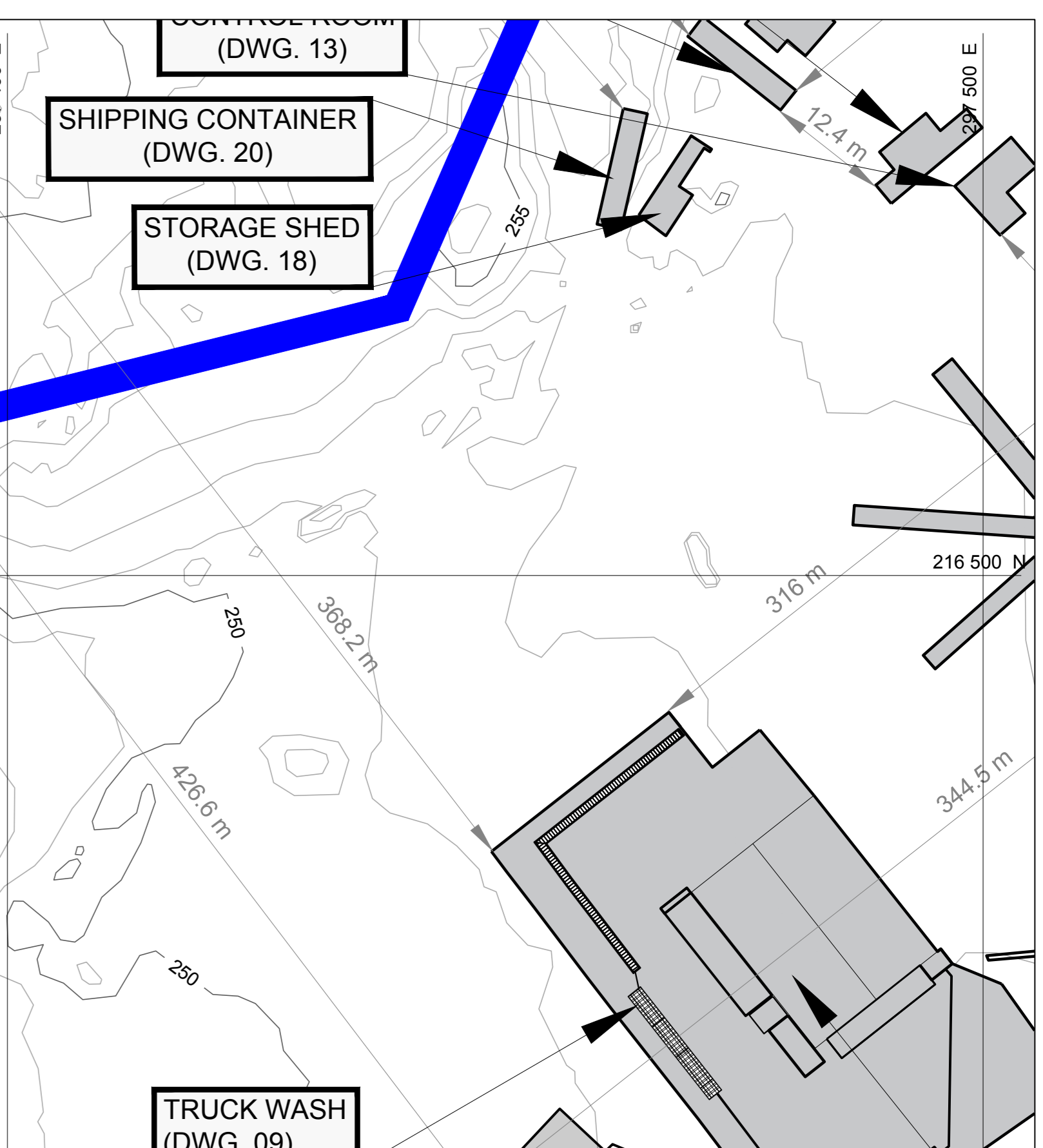
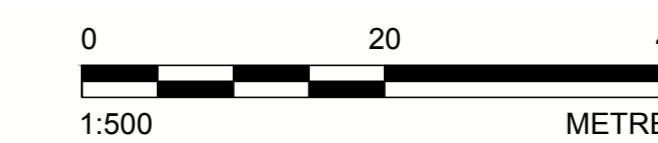
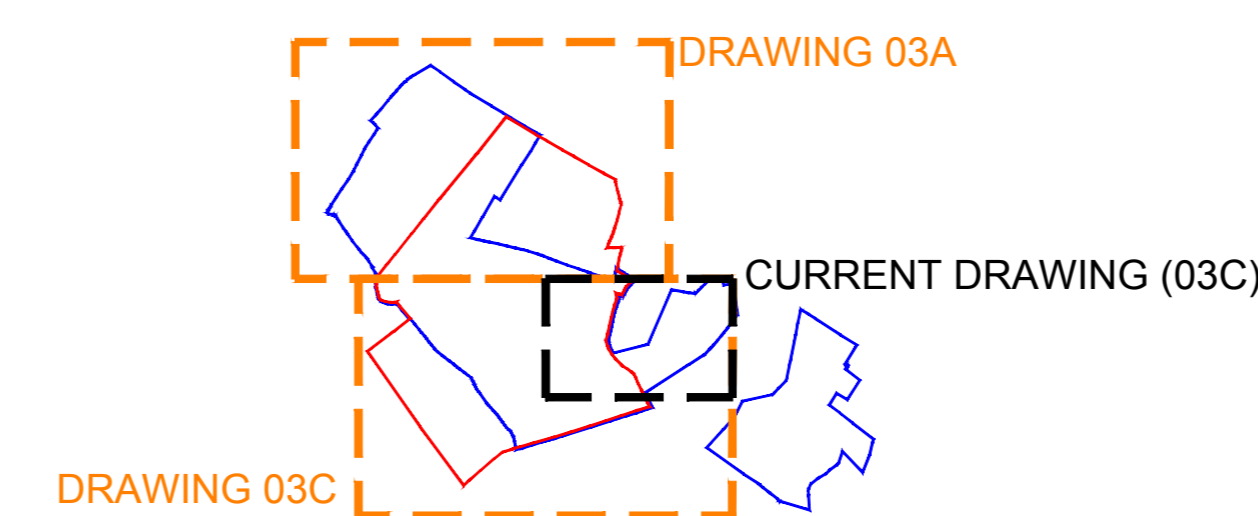
**NOTE(S)**  
1. GRID REFERENCES ARE IN METRES & TO IRISH NATIONAL GRID COORDINATES.  
2. ALL LEVELS ARE IN METRES TO O.S. DATUM  
3. DIMENSIONS ARE IN METERS

**LEGEND**

- APPLICATION BOUNDARY
- LANDS UNDER THE CONTROL OF APPLICANT
- EXCLUDED FROM SUBSTITUTE CONSENT APPLICANT
- EXISTING VEGETATION

**LEGEND**

- EXISTING UNDERGROUND GAS LINE
- GNI 14m WAYLEAVE
- SEPTIC TANK
- PRIVATE WELL
- EXISTING GROUND CONTOURS (mOD)



CLIENT HUDSON BROTHERS LTD	
PROJECT SUBSTITUTE CONSENT APPLICATION HUDSON BROTHERS LTD	
TITLE BASELINE CONDITIONS - PLANT AREA	
CONSULTANT	YYYY-MM-DD 2024-02-12
	DESIGNED KMG
	PREPARED MR
	REVIEWED KMG
APPROVED KMG	
PROJECT NO. 40000328	SCALE 1:500 @ A0
	REV. A
	DRAWING 031

25mm IF THIS MEASUREMENT DOES NOT MATCH WHAT IS SHOWN, THE SHEET SIZE HAS BEEN MODIFIED FROM ISO/A4